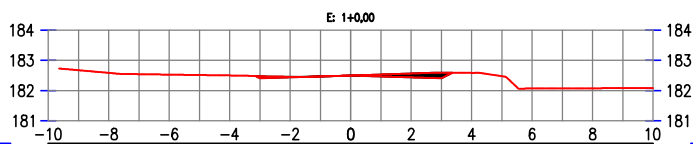
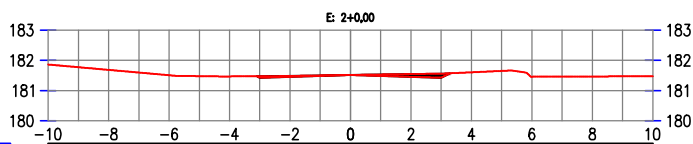


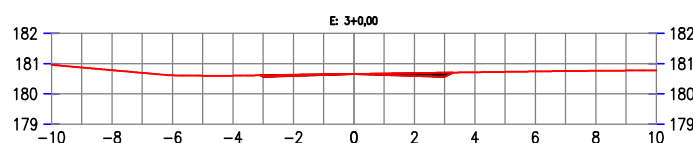
COTAS TN	
COTAS PROJ.	182.89 182.92 182.95 182.98
COTAS VERM.	0.00 0.02 0.04 0.06



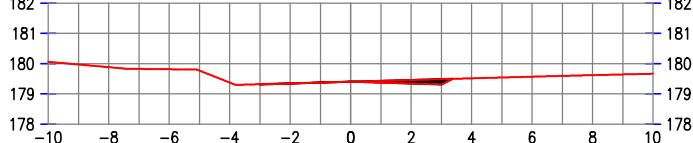
COTAS TN	
COTAS PROJ.	182.67 182.59 182.54 182.53 182.51 182.50 182.48 182.44 182.47 182.50 182.53 182.47 182.44 182.57 182.41 182.59 182.59 182.48 182.07 182.07 182.08 182.08
COTAS VERM.	-0.07 -0.02 0.00 0.00 -0.06 -0.13 -0.18



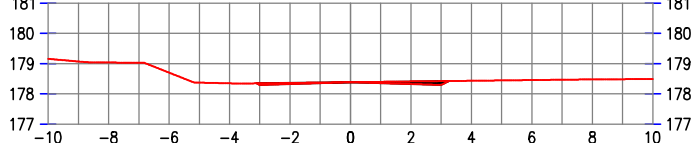
COTAS TN	
COTAS PROJ.	181.77 181.69 181.60 181.51 181.48 181.47 181.43 181.46 181.48 181.50 181.52 181.53 181.49 181.55 181.43 181.56 181.60 181.65 181.46 181.46 181.47 181.47
COTAS VERM.	-0.05 -0.03 -0.01 0.00 -0.05 -0.09 -0.13



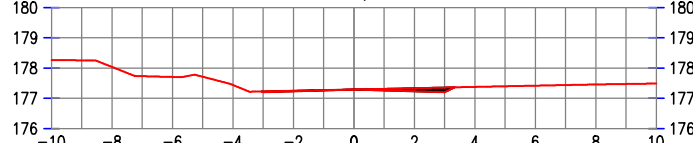
COTAS TN	
COTAS PROJ.	180.87 180.78 180.70 180.61 180.60 180.60 180.62 180.63 180.65 180.66 180.67 180.69 180.70 180.72 180.73 180.74 180.76 180.76 180.77 180.78
COTAS VERM.	-0.05 -0.03 -0.02 0.00 -0.04 -0.09 -0.13



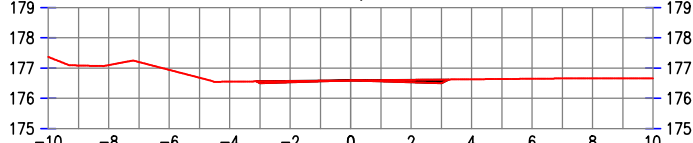
COTAS TN	
COTAS PROJ.	179.97 179.88 179.83 179.82 179.77 179.37 179.32 179.35 179.38 179.37 179.40 179.43 179.37 179.34 179.46 179.31 179.49 179.52 179.54 179.57 179.60 179.62 179.62 179.64 179.67
COTAS VERM.	-0.01 -0.01 0.00 0.00 -0.06 -0.12 -0.17



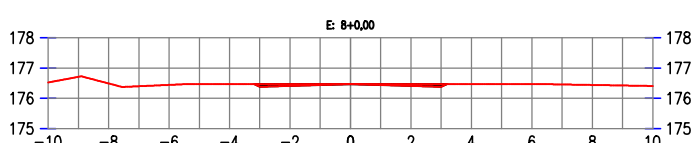
COTAS TN	
COTAS PROJ.	179.07 179.04 179.03 178.70 178.37 178.35 178.35 178.36 178.36 178.38 178.39 178.40 178.33 178.41 178.30 178.42 178.44 178.45 178.46 178.47 178.48 178.49 178.49
COTAS VERM.	-0.05 -0.04 -0.02 0.00 -0.04 -0.08 -0.13



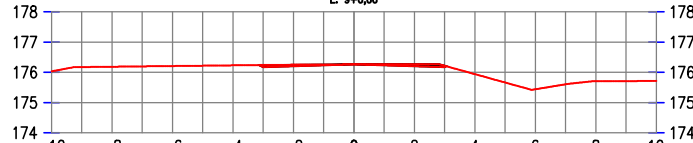
COTAS TN	
COTAS PROJ.	177.20 177.23 177.25 177.27 177.29 177.26 177.31 177.33 177.35 177.38 177.40 177.42 177.44 177.46 177.47 177.49
COTAS VERM.	-0.03 -0.02 0.00 -0.05 -0.10 -0.15



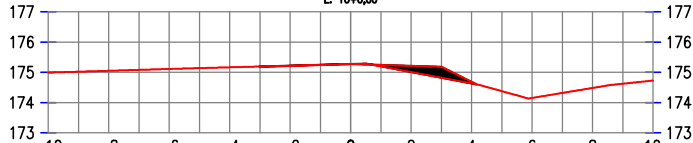
COTAS TN	
COTAS PROJ.	177.08 177.10 177.20 176.94 176.68 176.55 176.56 176.57 176.58 176.59 176.59 176.60 176.61 176.61 176.62 176.63 176.64 176.64 176.65 176.66 176.66 176.66
COTAS VERM.	-0.06 -0.04 -0.02 0.00 -0.04 -0.08 -0.12



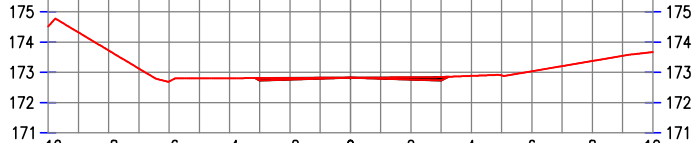
COTAS TN	
COTAS PROJ.	176.52 176.71 176.49 176.40 176.44 176.47 176.47 176.47 176.47 176.47 176.47 176.47 176.47 176.47 176.47 176.47 176.47 176.47 176.47 176.47 176.47 176.47 176.47 176.47
COTAS VERM.	-0.09 -0.06 -0.03 0.00 -0.03 -0.06 -0.09



COTAS TN	
COTAS PROJ.	176.17 176.18 176.20 176.21 176.22 176.23 176.24 176.25 176.26 176.26 176.27 176.27 176.22 175.94 175.66 175.44 175.60 175.70 175.71 175.71
COTAS VERM.	-0.07 -0.05 -0.03 0.00 -0.03 -0.06 -0.04





COTAS TN	
COTAS PROJ.	175.02 175.05 175.08 175.11 175.14 175.17 175.19 175.21 175.22 175.25 175.25 175.27 175.27 175.20 175.01 175.18 174.82 174.68 174.63 174.38 174.15 174.32 174.48 174.62 174.75
COTAS VERM.	-0.01 -0.01 0.00 0.00 0.05 0.20 0.36 0.05



COTAS TN	
COTAS PROJ.	172.73 172.81 172.81 172.82 172.82 172.83 172.83 172.76 172.84 172.73 172.88 172.90 173.03 173.20 173.37 173.54 173.67
COTAS VERM.	-0.08 -0.05 -0.03 0.00 -0.03 -0.07 -0.11

LEGENDA:

-  ATERRO
-  CORTE

Arthur Moreira Torquato
 JOTA BARROS PROJETOS
 Arthur Moreira Torquato
 Engº Civil - CREA 53.900D - CE

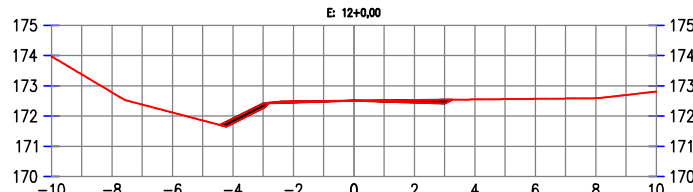


PREFEITURA MUNICIPAL DE MILHÃ
 RECUPERAÇÃO DE ESTRADAS VICINAIS NO MUNICÍPIO DE MILHÃ-CE

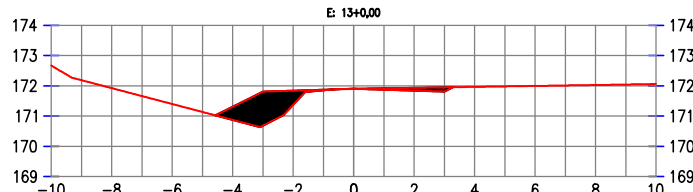
SEÇÕES TRANVERSAIS

PROJETISTA: ENG. CIVIL ARTHUR MOREIRA TORQUATO - CREA 53.900D-CE
 ARQUIVO: PEDRA VERDE A CABEÇA DO BOI_SEÇÕES.DWG

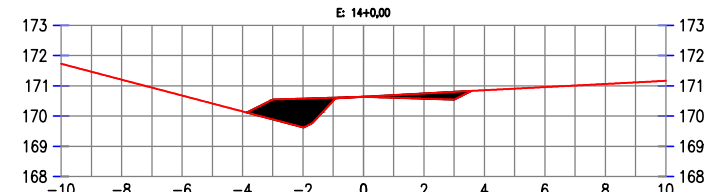
PRANCHA:
 1 / 13
 ESCALA:
 1/250



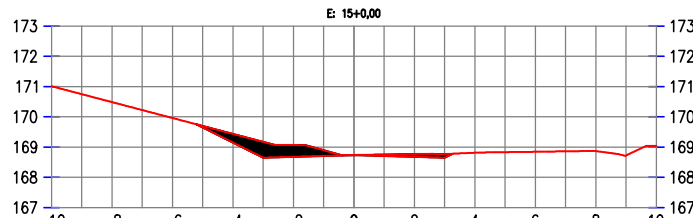
COTAS TN	173.97 173.38 172.78 172.38 172.12 171.85 171.76 172.27 172.49 172.50 172.51 172.52 172.53 172.54 172.55 172.56 172.57 172.58 172.59 172.70 172.81
COTAS PROJ.	171.92 172.42 172.45 172.48 172.51 172.48 172.45 172.42
COTAS VERM.	0.16 0.15 -0.04 -0.02 0.00 -0.04 -0.08 -0.12



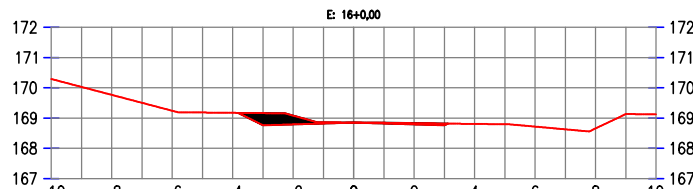
COTAS TN	172.67 172.18 171.92 171.66 171.40 171.13 170.87 170.69 171.37 171.85 171.90 171.92 171.93 171.95 171.96 171.98 172.00 172.01 172.03 172.04 172.06
COTAS PROJ.	171.31 171.81 171.84 171.87 171.87 171.87 171.87 171.84
COTAS VERM.	0.44 1.12 0.47 0.02 0.00 -0.05 -0.09 -0.14



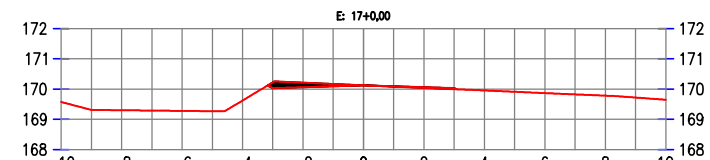
COTAS TN	171.75 171.47 171.20 170.94 170.68 170.42 170.15 169.89 169.63 170.51 170.64 170.69 170.75 170.80 170.85 170.91 170.96 171.01 171.06 171.11 171.17
COTAS PROJ.	170.55 170.58 170.61 170.64 170.61 170.58 170.55
COTAS VERM.	0.66 0.95 0.10 0.00 -0.08 -0.17 -0.25



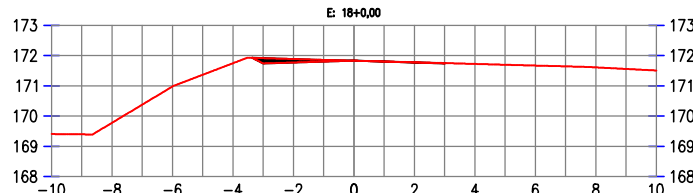
COTAS TN	171.01 170.75 170.48 170.22 169.96 169.70 169.43 169.17 168.90 168.74 168.75 168.77 168.77 168.81 168.83 168.84 168.86 168.87 168.87 168.72 168.84
COTAS PROJ.	169.65 169.15 168.65 168.68 168.71 168.74 168.75 168.65
COTAS VERM.	-0.05 -0.29 -0.52 -0.39 0.00 -0.05 -0.09 -0.12



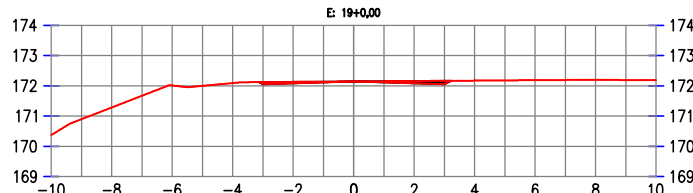
COTAS TN	170.29 170.03 169.77 169.50 169.24 169.18 169.17 169.16 169.08 168.86 168.85 168.84 168.83 168.82 168.81 168.79 168.72 168.63 168.66 169.13 169.12
COTAS PROJ.	168.76 168.79 168.82 168.85 168.84 168.79 168.76
COTAS VERM.	-0.40 -0.29 -0.04 0.00 -0.02 -0.04 -0.06



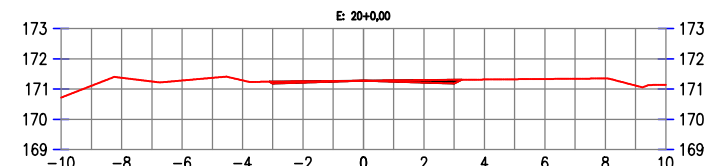
COTAS TN	169.57 169.31 169.30 169.29 169.28 169.27 169.27 169.62 170.22 170.21 170.17 170.12 170.08 170.04 170.03 170.00 169.95 169.91 169.87 169.82 169.78 169.72
COTAS PROJ.	170.03 170.06 170.09 170.12 170.09 170.06 170.03
COTAS VERM.	-0.19 -0.15 -0.07 0.00 0.01 0.02 0.04



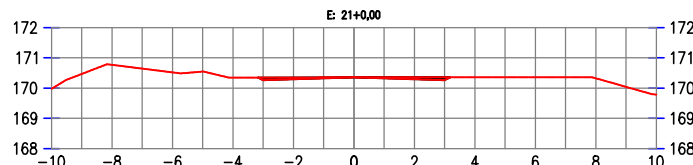
COTAS TN	169.46 169.39 169.78 170.38 170.98 171.37 171.75 171.74 171.91 171.88 171.86 171.83 171.80 171.78 171.75 171.72 171.70 171.67 171.64 171.61 171.56 171.51
COTAS PROJ.	171.74 171.77 171.80 171.83 171.80 171.74
COTAS VERM.	-0.17 -0.11 -0.06 0.00 0.00 -0.01 -0.01



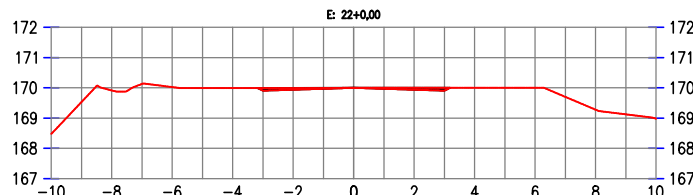
COTAS TN	170.57 170.90 171.28 171.67 172.01 172.00 172.09 172.12 172.13 172.14 172.14 172.15 172.15 172.16 172.16 172.17 172.18 172.19 172.19 172.20 172.19
COTAS PROJ.	172.05 172.08 172.11 172.14 172.14 172.08 172.05
COTAS VERM.	-0.07 -0.05 -0.02 0.00 -0.04 -0.07 -0.11



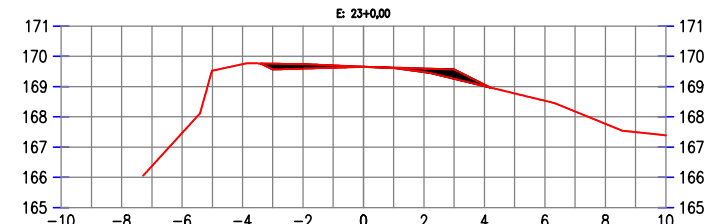
COTAS TN	170.74 171.11 171.37 171.25 171.28 171.37 171.29 171.24 171.25 171.27 171.28 171.29 171.30 171.31 171.31 171.32 171.33 171.34 171.35 171.11
COTAS PROJ.	171.19 171.22 171.25 171.27 171.28 171.22 171.19
COTAS VERM.	-0.06 -0.04 -0.02 0.00 -0.04 -0.08 -0.12



COTAS TN	169.96 170.47 170.77 170.64 170.52 170.54 170.35 170.35 170.35 170.35 170.35 170.35 170.36 170.36 170.36 170.36 170.32 170.32 170.04 169.79
COTAS PROJ.	170.26 170.29 170.32 170.35 170.32 170.29 170.26
COTAS VERM.	-0.09 -0.06 -0.03 0.00 -0.03 -0.06 -0.09



COTAS TN	168.46 169.53 169.91 170.13 170.02 169.99 169.99 169.99 170.00 170.00 170.00 170.00 169.70 169.28 169.12 168.96
COTAS PROJ.	169.91 169.94 169.97 170.00 169.97 169.94
COTAS VERM.	-0.09 -0.06 -0.03 0.00 -0.03 -0.06 -0.09



COTAS TN	166.37 167.46 169.52 169.74 169.76 169.74 169.70 169.65 169.61 169.48 169.26 169.01 168.77 168.53 168.17 167.77 167.49 167.39
COTAS PROJ.	169.56 169.59 169.62 169.65 169.62 169.56 169.06
COTAS VERM.	-0.19 -0.15 -0.08 0.00 0.01 0.12 0.31 0.05

LEGENDA:



JOTA BARROS PROJETOS
Arthur Moreira Torquato
Engº Civil - CREA 53900D - CE



PREFEITURA MUNICIPAL DE MILHÃ
RECUPERAÇÃO DE ESTRADAS VICINAIS NO MUNICÍPIO DE MILHÃ-CE


PRANCHA:
2 / 13

SEÇÕES TRANSVERSAIS

ESCALA:

PROJETISTA: ENG. CIVIL ARTHUR MOREIRA TORQUATO - CREA 53.900D-CE
ARQUIVO: PEDRA VERDE A CABEÇA DO BOI_SEÇÕES.DWG

1/250



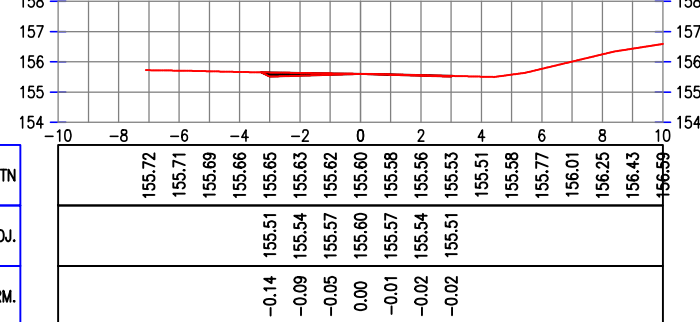
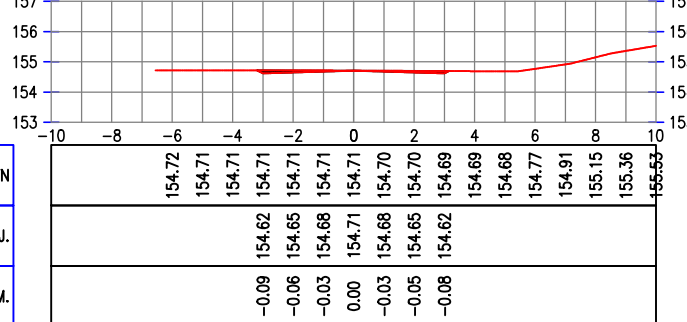
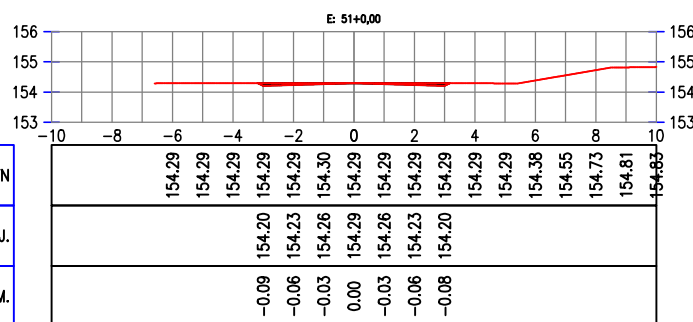
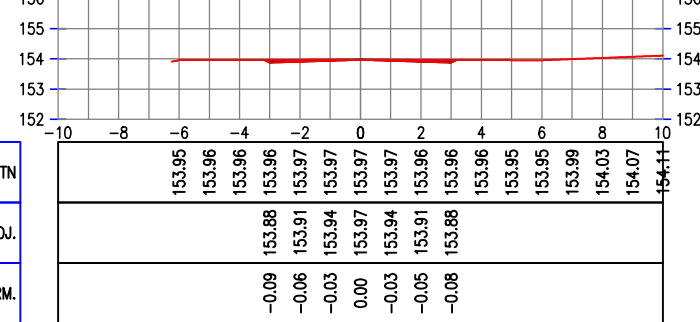
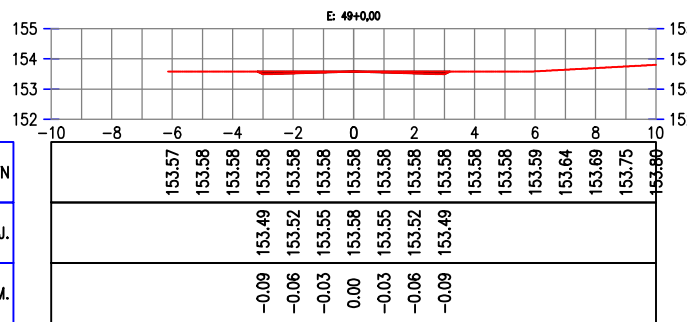
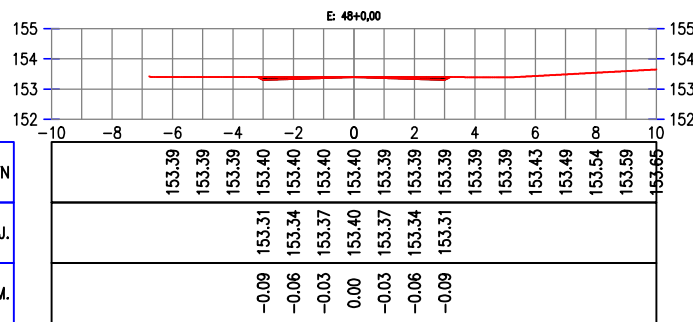
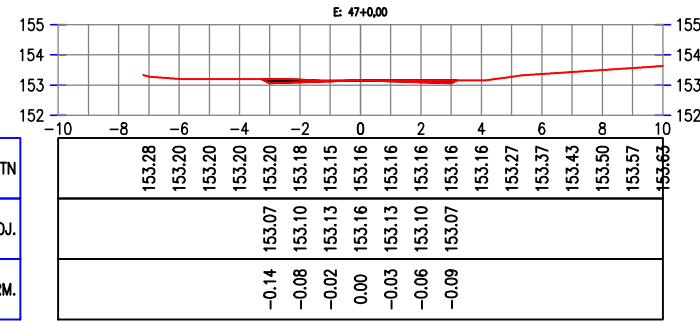
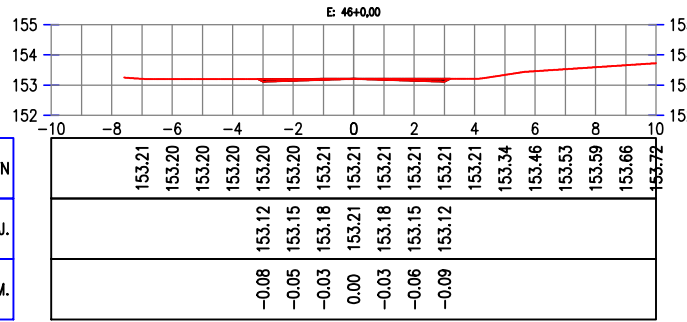
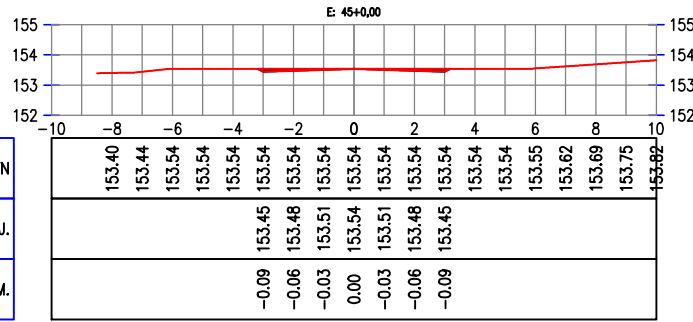
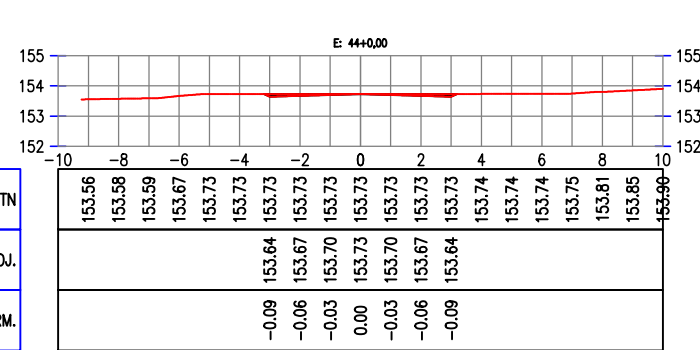
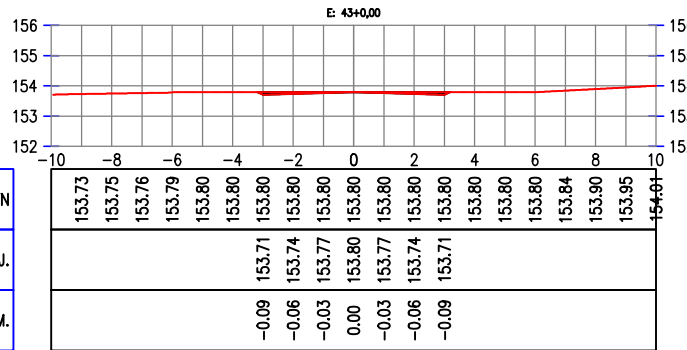
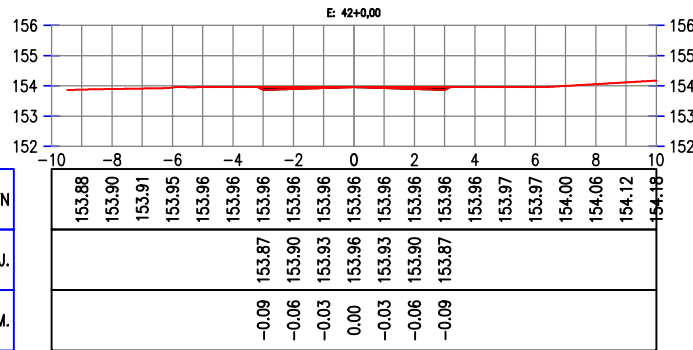
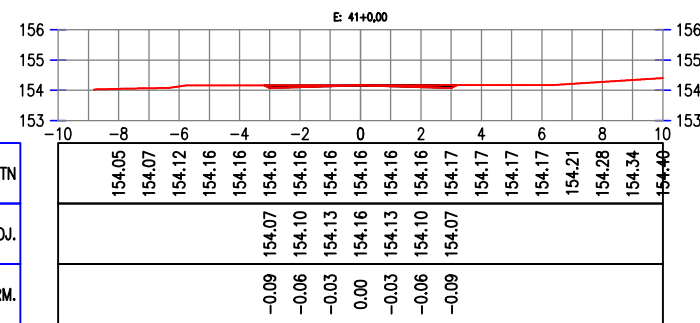
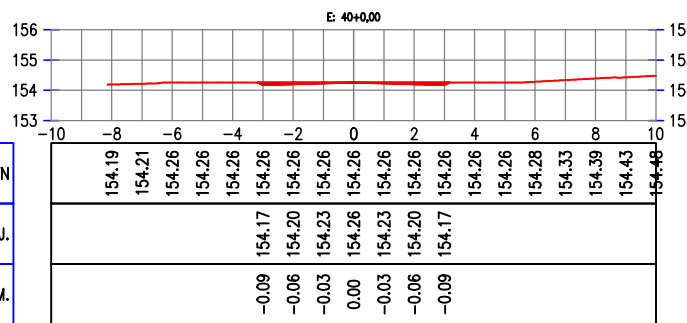
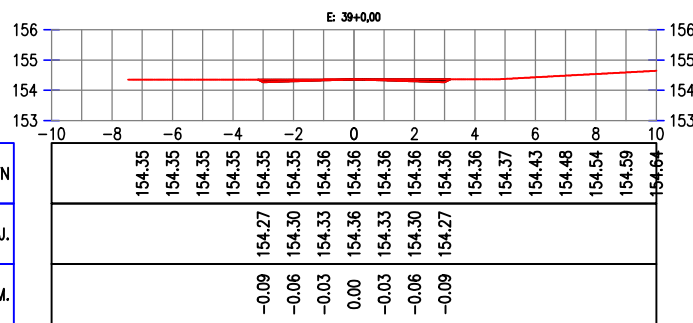
LEGENDA:

- ATERRO
- CORTE

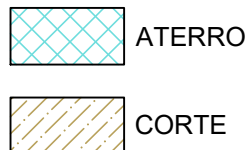
JOTA BARROS PROJETOS
 Arthur Moreira Torquato
 Engº Civil - CREA 53.900D - CE



PREFEITURA MUNICIPAL DE MILHÃ		PRANCHA: 3 / 13
RECUPERAÇÃO DE ESTRADAS VICINAIS NO MUNICÍPIO DE MILHÃ-CE		
SEÇÕES TRANSVERSAIS		
PROJETISTA:	ENG. CIVIL ARTHUR MOREIRA TORQUATO - CREA 53.900D-CE	ESCALA: 1/250
ARQUIVO:	PEDRA VERDE A CABEÇA DO BOI_SEÇÕES.DWG	



LEGENDA:



JOTA BARROS PROJETOS
Arthur Moreira Torquato
Engº Civil - CREA 53.900D - CE



PREFEITURA MUNICIPAL DE MILHÃ
RECUPERAÇÃO DE ESTRADAS VICINAIS NO MUNICÍPIO DE MILHÃ-CE

SEÇÕES TRANSVERSAIS

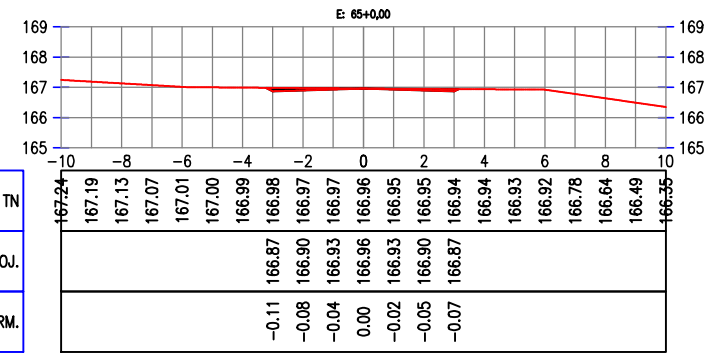
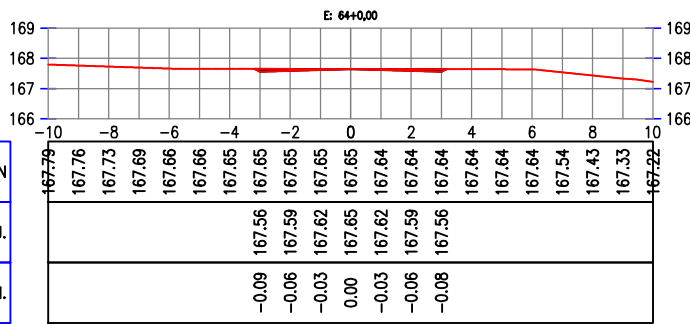
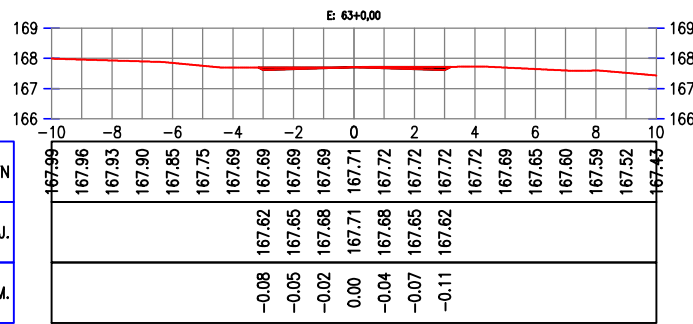
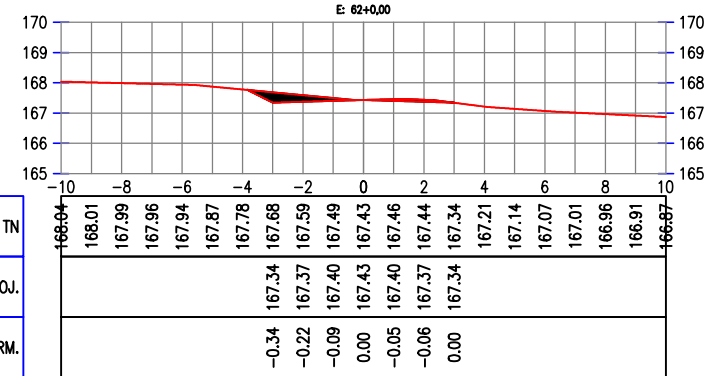
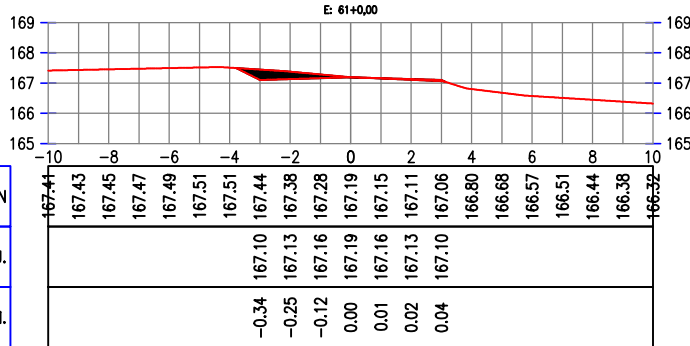
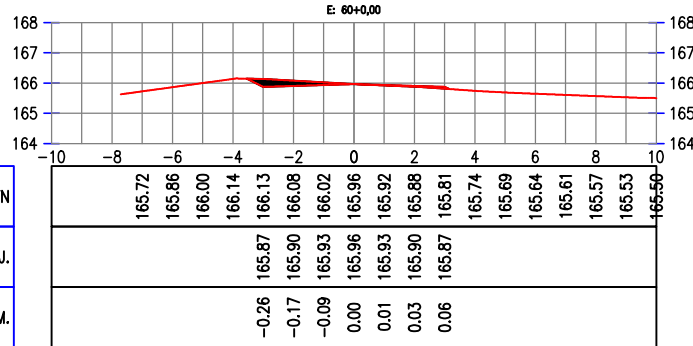
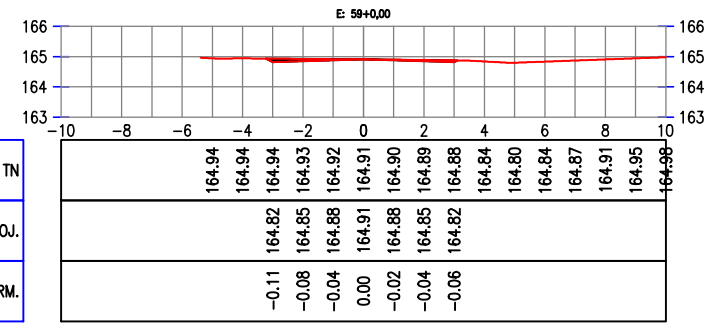
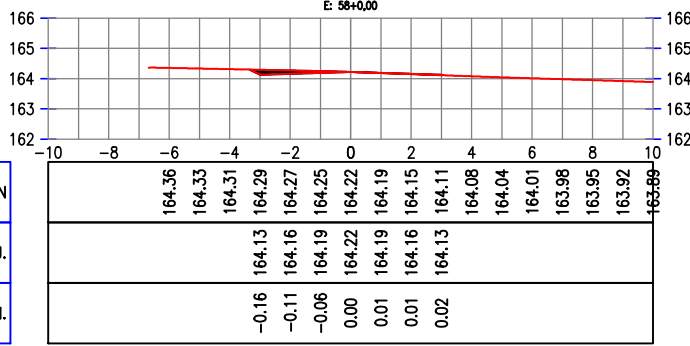
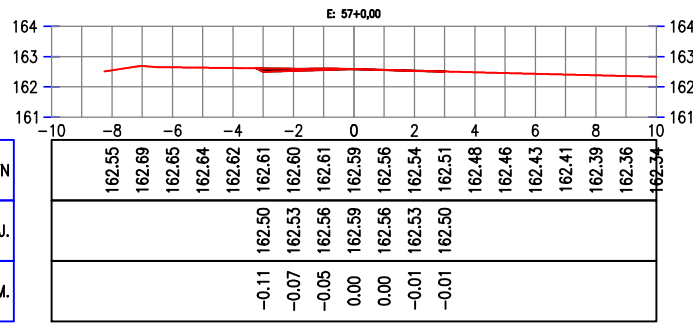
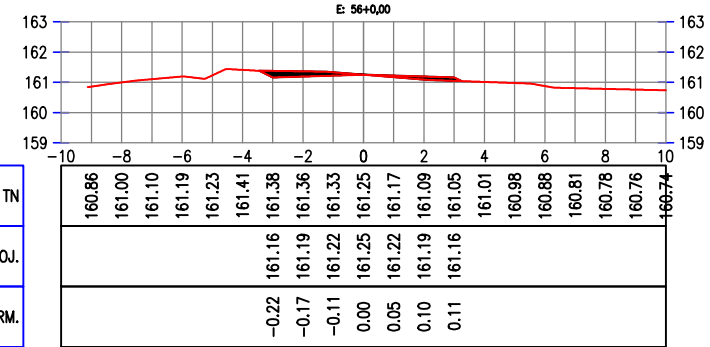
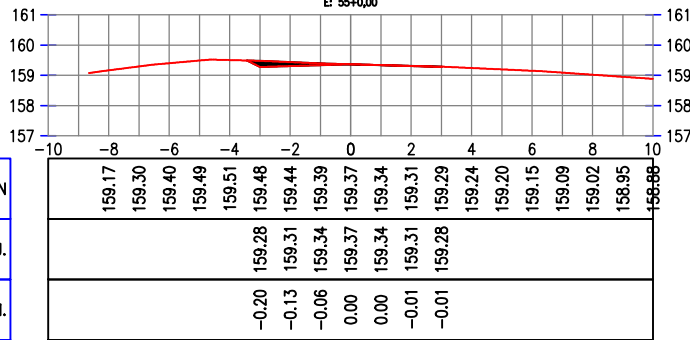
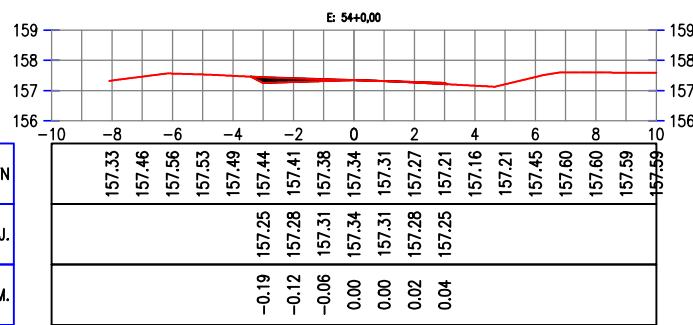
PROJETISTA: ENG. CIVIL ARTHUR MOREIRA TORQUATO - CREA 53.900D-CE
ARQUIVO: PEDRA VERDE A CABEÇA DO BOI_SEÇÕES.DWG

PRANCHA:

4 / 13

ESCALA:

1/250



LEGENDA:



JOTA BARROS PROJETOS
Arthur Moreira Torquato
Engº Civil - CREA 53900-D - CE




PREFEITURA MUNICIPAL DE MILHÃ
RECUPERAÇÃO DE ESTRADAS VICINAIS NO MUNICÍPIO DE MILHÃ-CE

PRANCHA:
5 / 13

SEÇÕES TRANSVERSAIS

PROJETISTA: ENG. CIVIL ARTHUR MOREIRA TORQUATO - CREA 53.900D-CE
ARQUIVO: PEDRA VERDE A CABEÇA DO BOI_SEÇÕES.DWG

ESCALA:
1/250



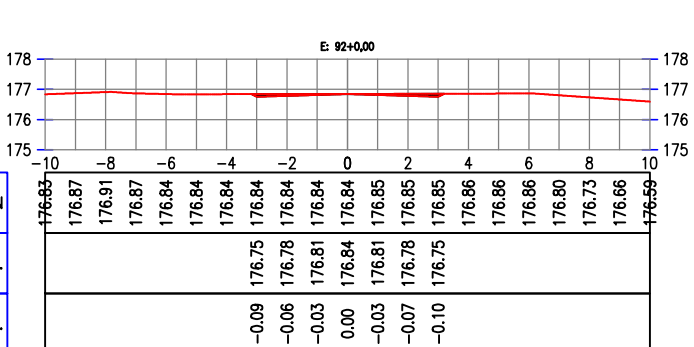
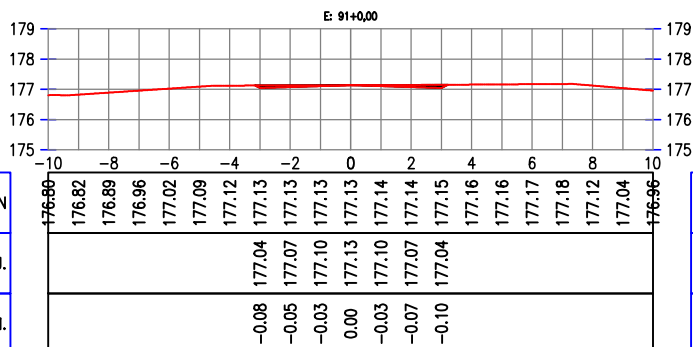
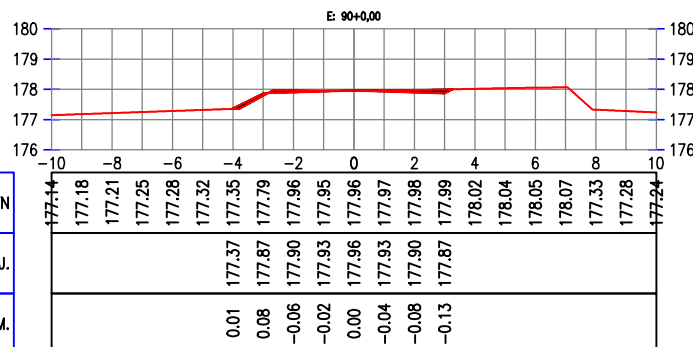
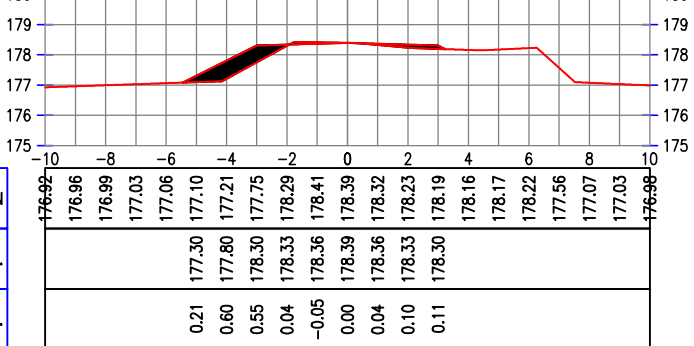
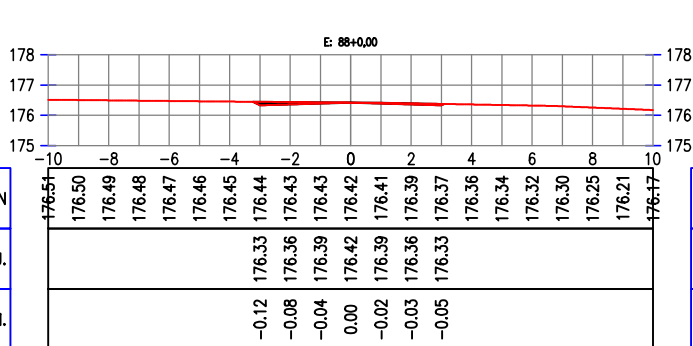
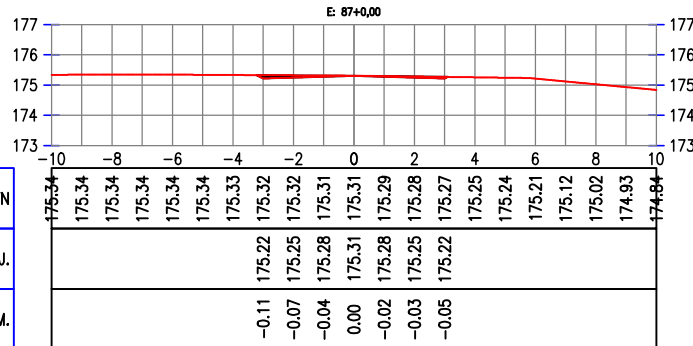
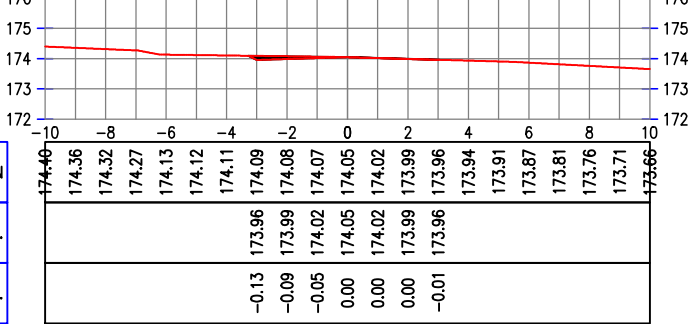
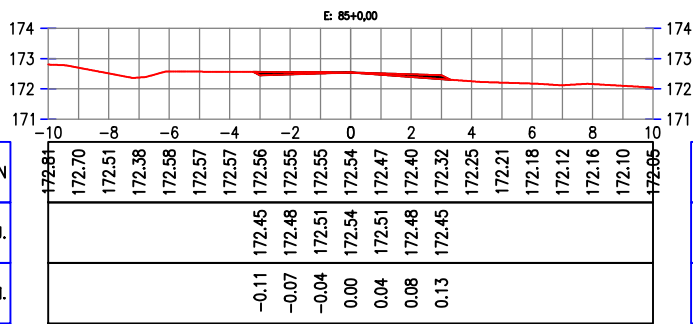
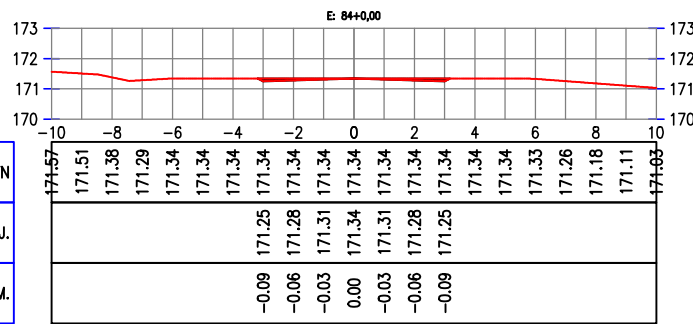
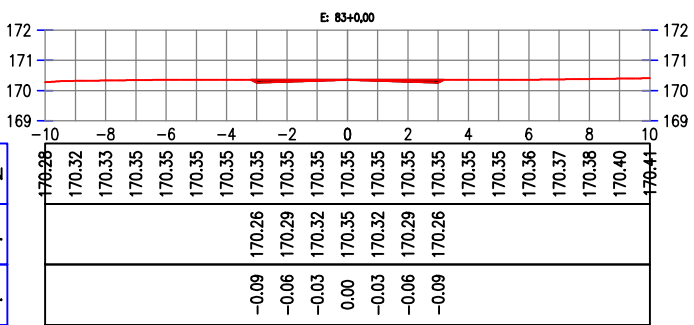
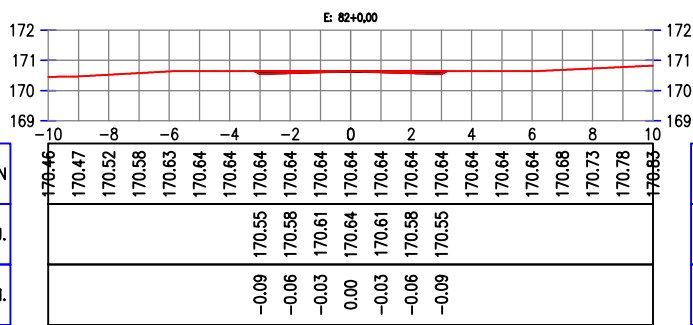
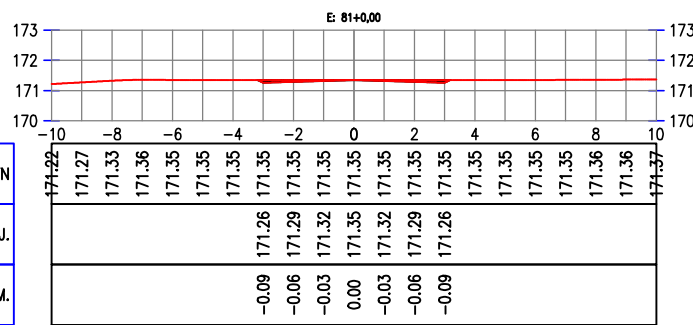
LEGENDA:

- ATERRO
- CORTE

JOTA BARROS PROJETOS
 Arthur Moreira Torquato
 Engº Civil - CREA 53.900D - CE



PREFEITURA MUNICIPAL DE MILHÃ		PRANCHA:
RECUPERAÇÃO DE ESTRADAS VICINAIS NO MUNICÍPIO DE MILHÃ-CE		6 / 13
SEÇÕES TRANSVERSAIS		
PROJETISTA:	ENG. CIVIL ARTHUR MOREIRA TORQUATO - CREA 53.900D-CE	ESCALA:
ARQUIVO:	PEDRA VERDE A CABEÇA DO BOI_SEÇÕES.DWG	1/250



LEGENDA:




JOTA BARROS PROJETOS
Arthur Moreira Torquato
Engº Civil - CREA 53900D - CE



PREFEITURA MUNICIPAL DE MILHÃ
RECUPERAÇÃO DE ESTRADAS VICINAIS NO MUNICÍPIO DE MILHÃ-CE

SEÇÕES TRANSVERSAIS
PROJETISTA: ENG. CIVIL ARTHUR MOREIRA TORQUATO - CREA 53.900D-CE
ARQUIVO: PEDRA VERDE A CABEÇA DO BOI_SEÇÕES.DWG

PRANCHA:
7 / 13
ESCALA:
1/250




LEGENDA:

- ATERRO
- CORTE

JOTA BARROS PROJETOS
 Arthur Moreira Torquato
 Engº Civil - CREA 53.900D - CE



PREFEITURA MUNICIPAL DE MILHÃ		PRANCHA: 8 / 13
RECUPERAÇÃO DE ESTRADAS VICINAIS NO MUNICÍPIO DE MILHÃ-CE		
SEÇÕES TRANSVERSAIS		
PROJETISTA:	ENG. CIVIL ARTHUR MOREIRA TORQUATO - CREA 53.900D-CE	ESCALA: 1/250
ARQUIVO:	PEDRA VERDE A CABEÇA DO BOI_SEÇÕES.DWG	



LEGENDA:

- ATERRO
- CORTE


JOTA BARROS PROJETOS
 Arthur Moreira Torquato
 Engº Civil - CREA 53.900D - CE



PREFEITURA MUNICIPAL DE MILHÃ	
RECUPERAÇÃO DE ESTRADAS VICINAIS NO MUNICÍPIO DE MILHÃ-CE	
SEÇÕES TRANSVERSAIS	
PROJETISTA:	ENG. CIVIL ARTHUR MOREIRA TORQUATO - CREA 53.900D-CE
ARQUIVO:	PEDRA VERDE A CABEÇA DO BOI_SEÇÕES.DWG

PRANCHA:
9 / 13

ESCALA:
1/250



LEGENDA:


- ATERRO
- CORTE

JOTA BARROS PROJETOS
 Arthur Moreira Torquato
 Engº Civil - CREA 53900D - CE



PREFEITURA MUNICIPAL DE MILHÃ	
RECUPERAÇÃO DE ESTRADAS VICINAIS NO MUNICÍPIO DE MILHÃ-CE	
SEÇÕES TRANSVERSAIS	
PROJETISTA:	ENG. CIVIL ARTHUR MOREIRA TORQUATO - CREA 53.900D-CE
ARQUIVO:	PEDRA VERDE A CABEÇA DO BOI_SEÇÕES.DWG

PRANCHA:	10 / 13
ESCALA:	1/250



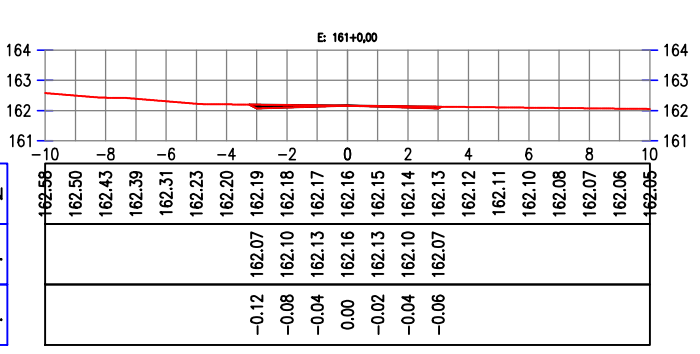
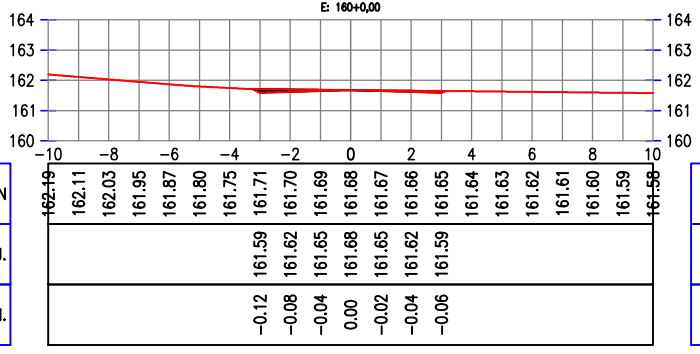
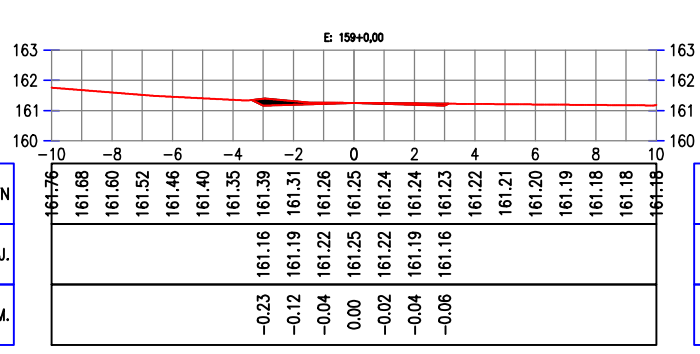
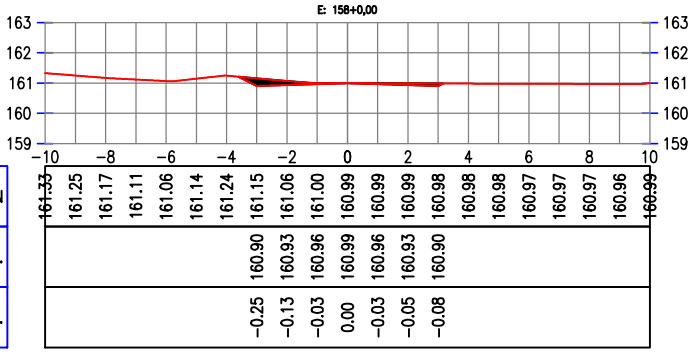
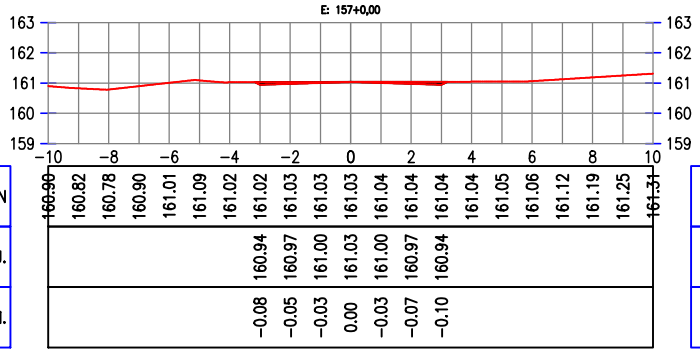
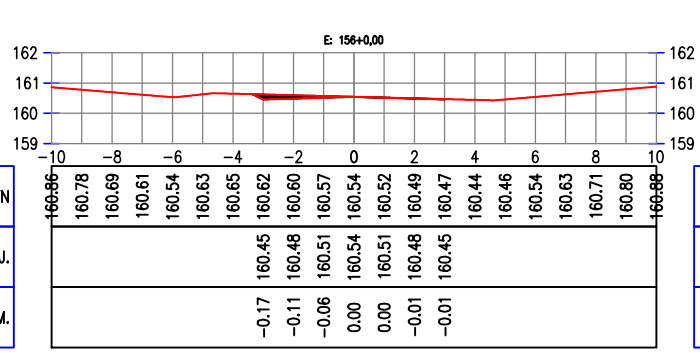
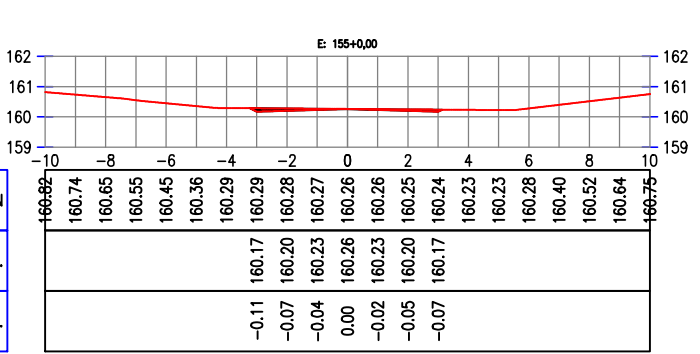
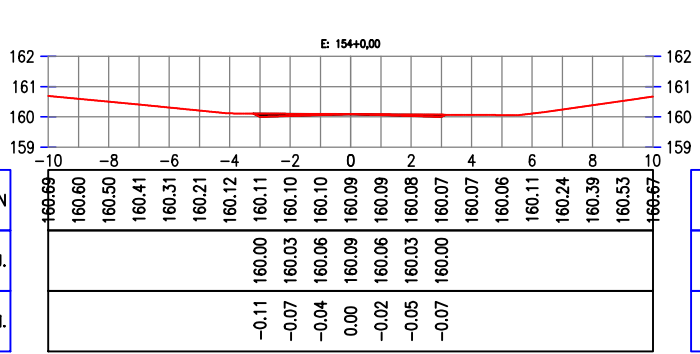
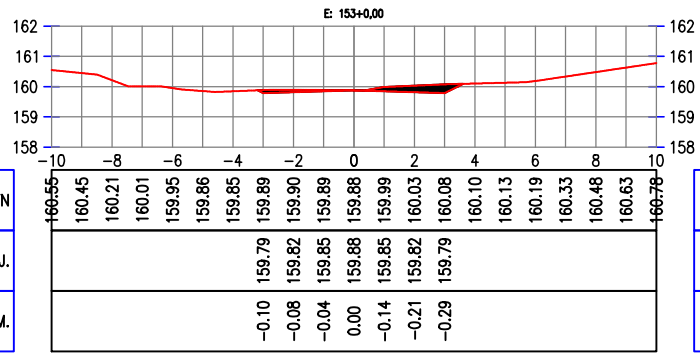
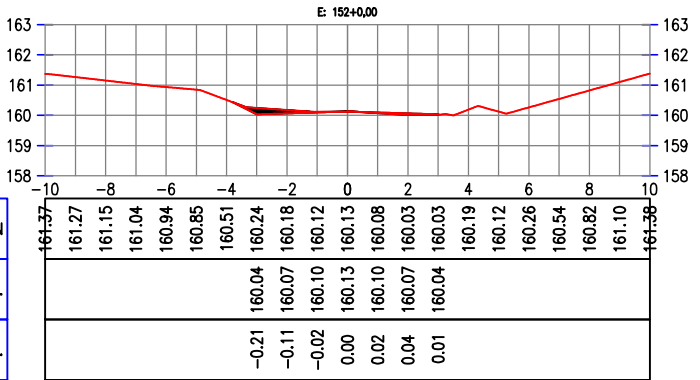
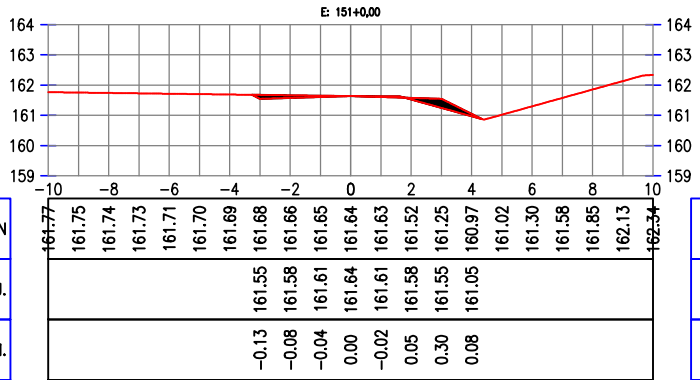
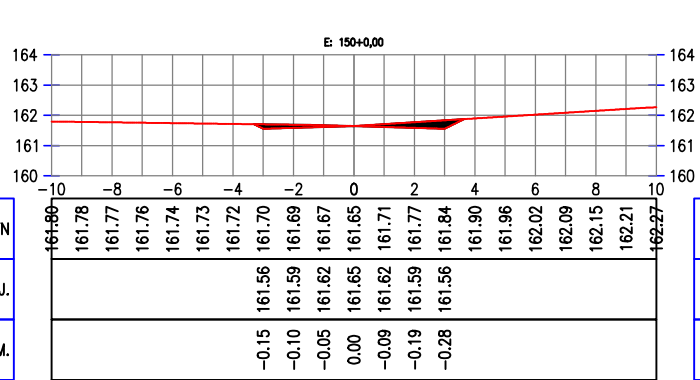
LEGENDA:

- ATERRO
- CORTE

JOTA BARROS PROJETOS
 Arthur Moreira Torquato
 Engº Civil - CREA 53.900D - CE



PREFEITURA MUNICIPAL DE MILHÃ		PRANCHA:
RECUPERAÇÃO DE ESTRADAS VICINAIS NO MUNICÍPIO DE MILHÃ-CE		11 / 13
SEÇÕES TRANSVERSAIS		
PROJETISTA:	ENG. CIVIL ARTHUR MOREIRA TORQUATO - CREA 53.900D-CE	ESCALA:
ARQUIVO:	PEDRA VERDE A CABEÇA DO BOI_SEÇÕES.DWG	1/250



LEGENDA:



JOTA BARROS PROJETOS
Arthur Moreira Torquato
Engº Civil - CREA 53900-D - CE



PREFEITURA MUNICIPAL DE MILHÃ
RECUPERAÇÃO DE ESTRADAS VICINAIS NO MUNICÍPIO DE MILHÃ-CE

SEÇÕES TRANVERSAIS

PROJETISTA: ENG. CIVIL ARTHUR MOREIRA TORQUATO - CREA 53.900-D-CE
ARQUIVO: PEDRA VERDE A CABEÇA DO BOI_SEÇÕES.DWG

PRANCHA:


12 / 13

ESCALA:

1/250



LEGENDA:

-  ATERRO
-  CORTE


 JOTA BARROS PROJETOS
 Arthur Moreira Torquato
 Engº Civil - CREA 53.900D - CE



PREFEITURA MUNICIPAL DE MILHÃ		PRANCHA:
RECUPERAÇÃO DE ESTRADAS VICINAIS NO MUNICÍPIO DE MILHÃ-CE		13 / 13
SEÇÕES TRANVERSAIS		
PROJETISTA:	ENG. CIVIL ARTHUR MOREIRA TORQUATO - CREA 53.900D-CE	ESCALA:
ARQUIVO:	PEDRA VERDE A CABEÇA DO BOI_SEÇÕES.DWG	1/250